

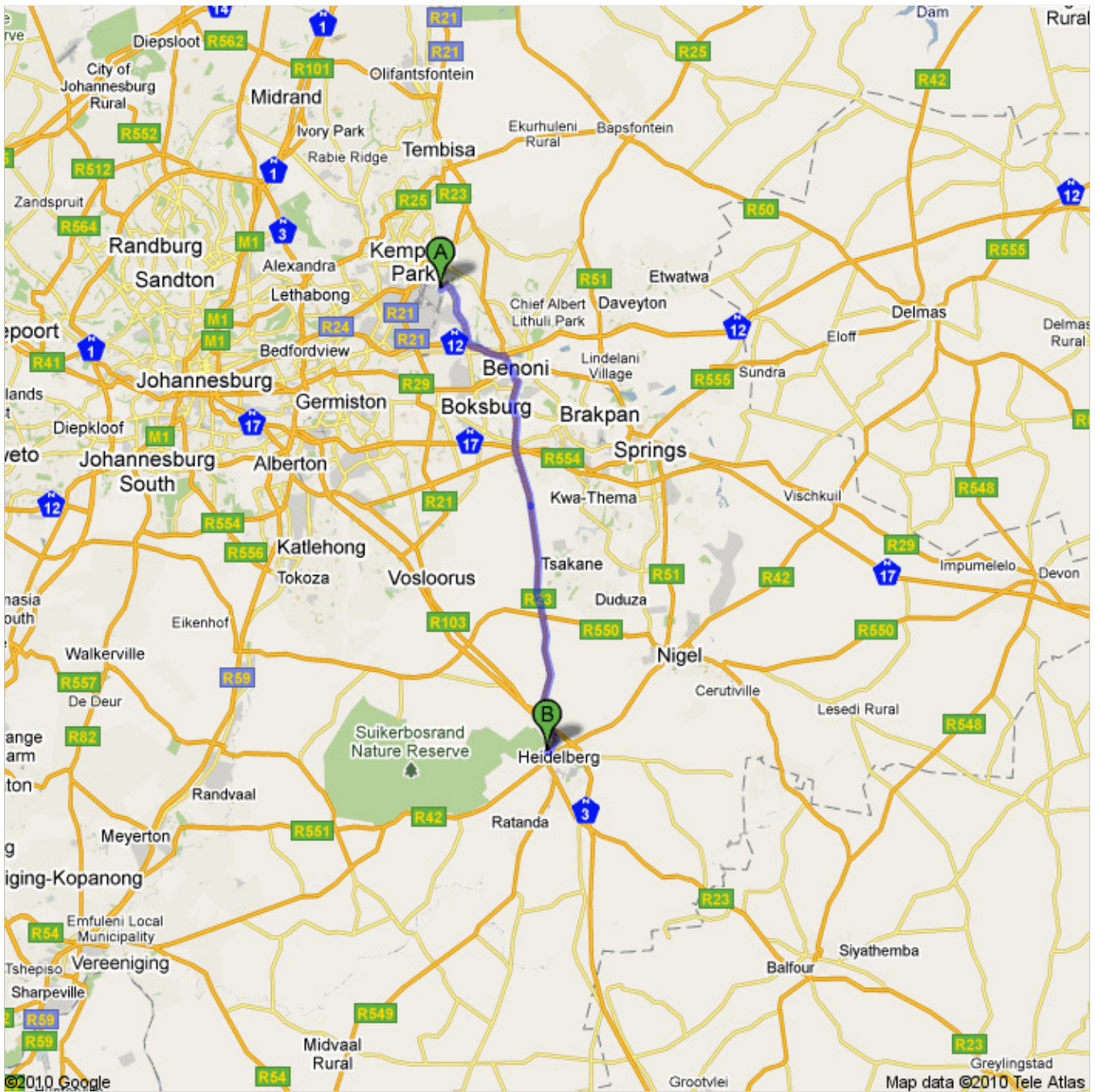
Directions to Unknown road


46,9 km – about 55 mins

Heidelberg Kloof Lodge

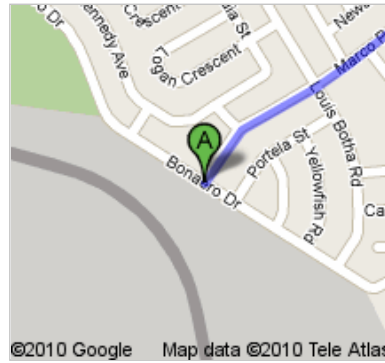
Latitude = 26°29'46.22" S

Longitude = 28°21'00.88" E



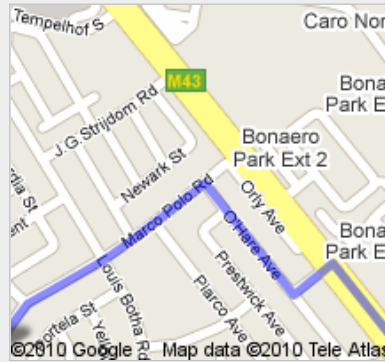
 O.R. Tambo, Kempton Park

1. Head **northeast** on **Marco Polo Rd** toward **Kenmare Ln**
About 1 min



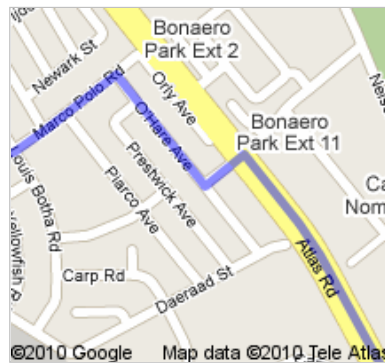
go 700 m
total 700 m

2. Take the 3rd **right** onto **O'Hare Ave**
About 1 min



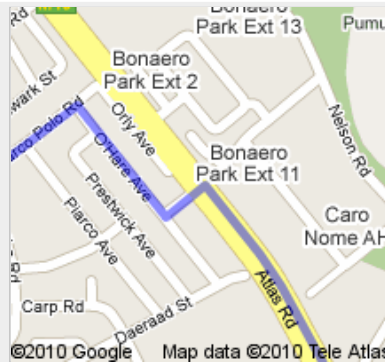
go 350 m
total 1,0 km

3. Turn **left** to stay on **O'Hare Ave**



go 120 m
total 1,1 km

4. Take the 1st **right** onto **Atlas Rd**
About 7 mins



go 5,4 km
total 6,6 km

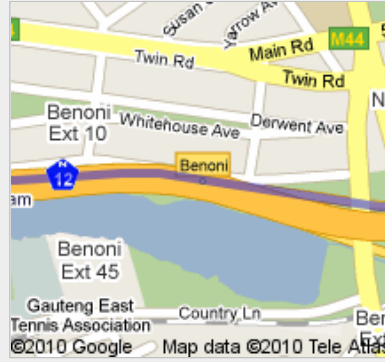
5. Turn **left** to merge onto **N12**
About 3 mins



go 3,0 km
total 9,5 km



6. Take exit **437-Benoni** toward **R23/Tom Jones St/ Bunyan St**
About 1 min



go 500 m
total 10,0 km

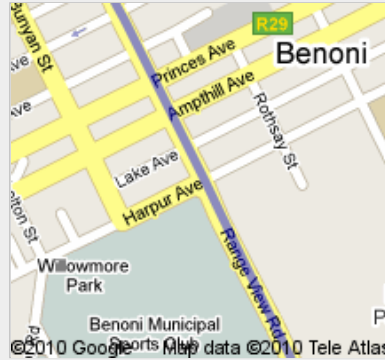


7. Turn **right** at **Tom Jones St**
About 3 mins



go 1,5 km
total 11,6 km

8. Continue onto **Range View Rd**
About 2 mins



go 1,1 km
total 12,7 km

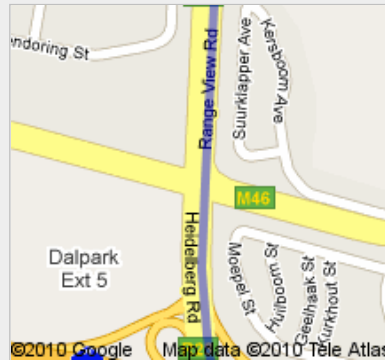


9. Turn **right** to stay on **Range View Rd**
About 6 mins



go 5,5 km
total 18,2 km

10. Continue onto **Heidelberg Rd**
About 24 mins



go 23,6 km
total 41,8 km

11. Continue onto **R23**
About 2 mins



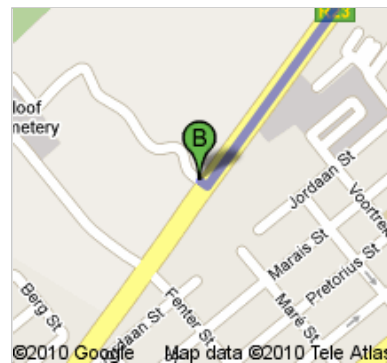
go 1,3 km
total 43,2 km

↶ 12. Turn **left** to stay on **R23**
About 4 mins




go 3,8 km
total 46,9 km

↷ 13. Turn **right**



go 19 m
total 46,9 km

 Unknown road

These directions are for planning purposes only. You may find that construction projects, traffic, weather, or other events may cause conditions to differ from the map results, and you should plan your route accordingly. You must obey all signs or notices regarding your route.

Map data ©2010 Tele Atlas