

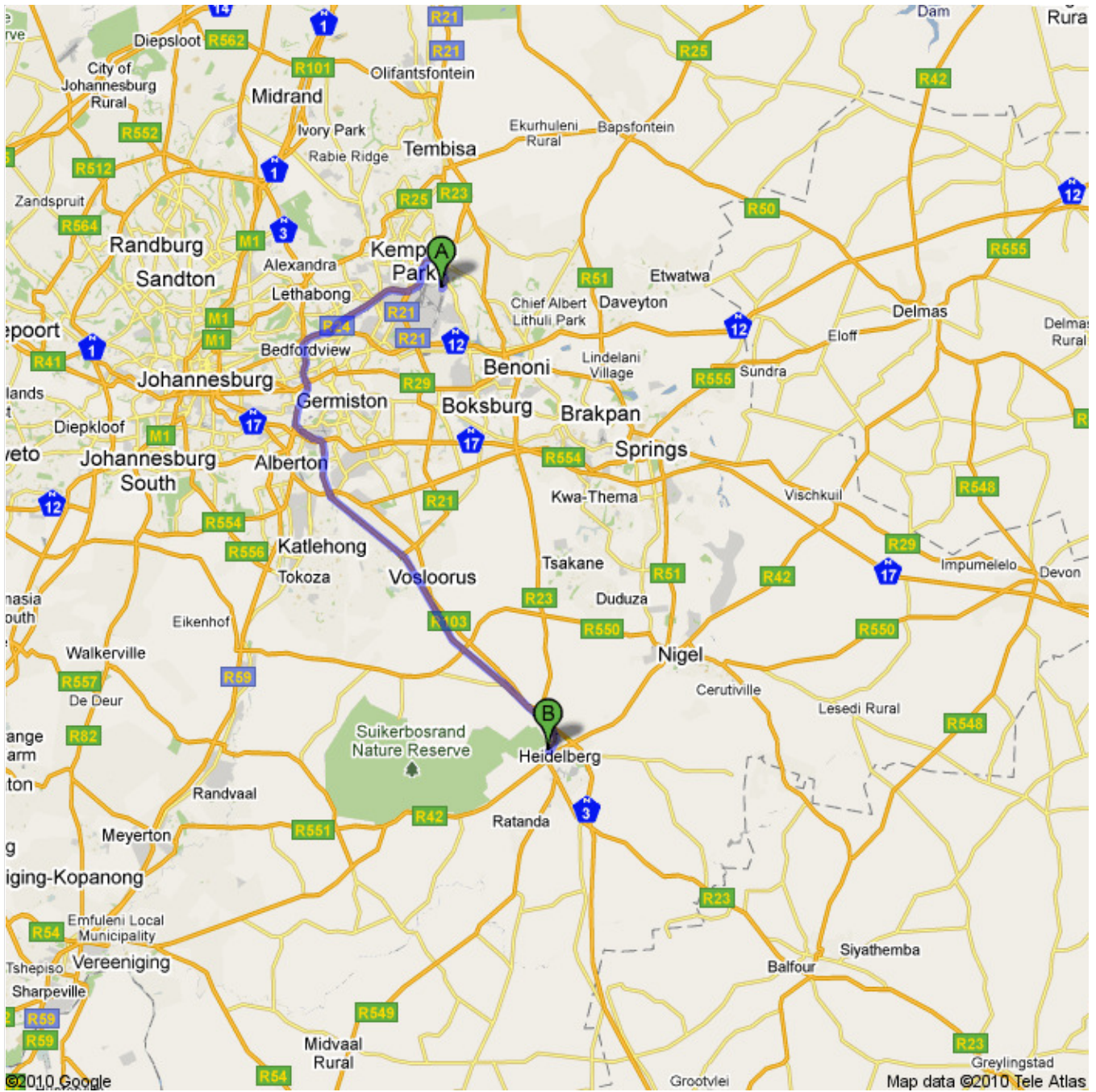
Directions to Unknown road


66,2 km – about 42 mins

Heidelberg Kloof Lodge

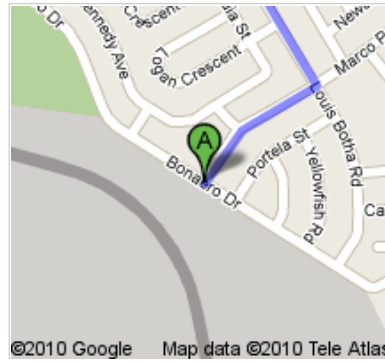
Latitude = 26°29'46.22" S

Longitude = 28°21'00.88" E



 O.R. Tambo, Kempton Park

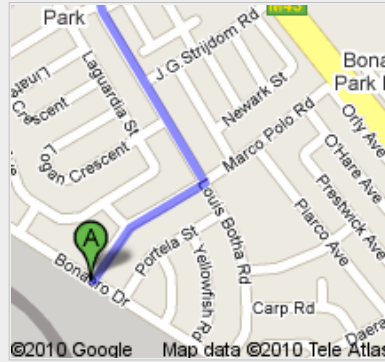
1. Head **northeast** on **Marco Polo Rd** toward **Kenmare Ln**



go 350 m
total 350 m



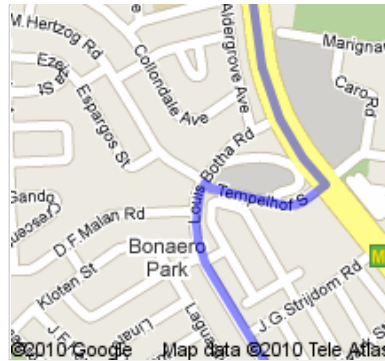
2. Take the 2nd **left** onto **Louis Botha Rd**
About 2 mins



go 700 m
total 1,1 km



3. Take the 3rd **right** onto **Tempelhof S**
About 1 min



go 300 m
total 1,4 km

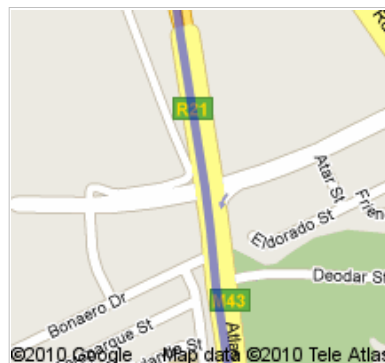


4. Take the 2nd **left** onto **Atlas Rd**
About 2 mins



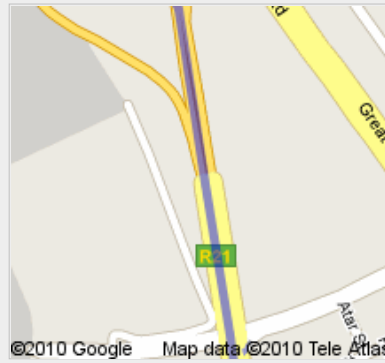
go 1,1 km
total 2,5 km

5. Continue onto **R21**



go 350 m
total 2,8 km

6. Take the ramp onto **R21**
About 3 mins



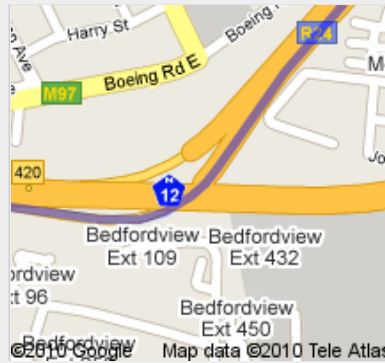
go 4,1 km
total 6,9 km

7. Continue onto **R24**
About 5 mins



go 9,3 km
total 16,2 km

8. Take the exit onto **N12**
About 1 min



go 1,7 km
total 17,9 km



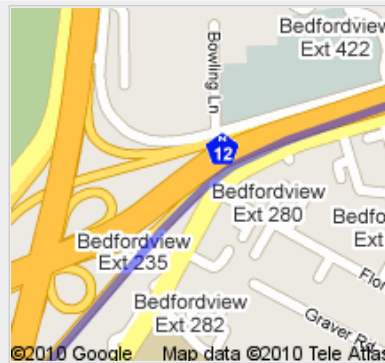
9. Take the exit toward **Eastern Bypass**



go 500 m
total 18,4 km



10. Keep **left** at the fork to continue toward **Eastern Bypass** and merge onto **Eastern Bypass**
About 5 mins



go 8,1 km
total 26,6 km



11. Take the exit onto **N3**
About 18 mins



go 34,8 km
total 61,4 km



12. Take exit **70** for **R23** toward **Benoni**
About 1 min



go 750 m
total 62,1 km



13. Turn **left** at **R23**



go 350 m
total 62,4 km



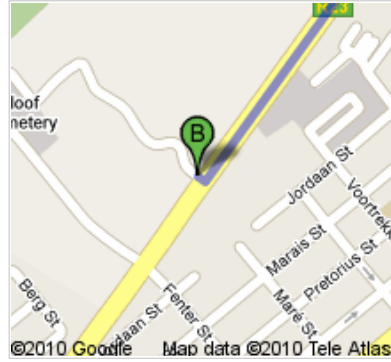
14. Take the 1st **left** to stay on **R23**
About 4 mins



go 3,8 km
total 66,2 km



15. Turn **right**



go 19 m
total 66,2 km

Unknown road

These directions are for planning purposes only. You may find that construction projects, traffic, weather, or other events may cause

